



Santiago de Cali



General data

Foundation: July 25 of 1.536 (480 years)

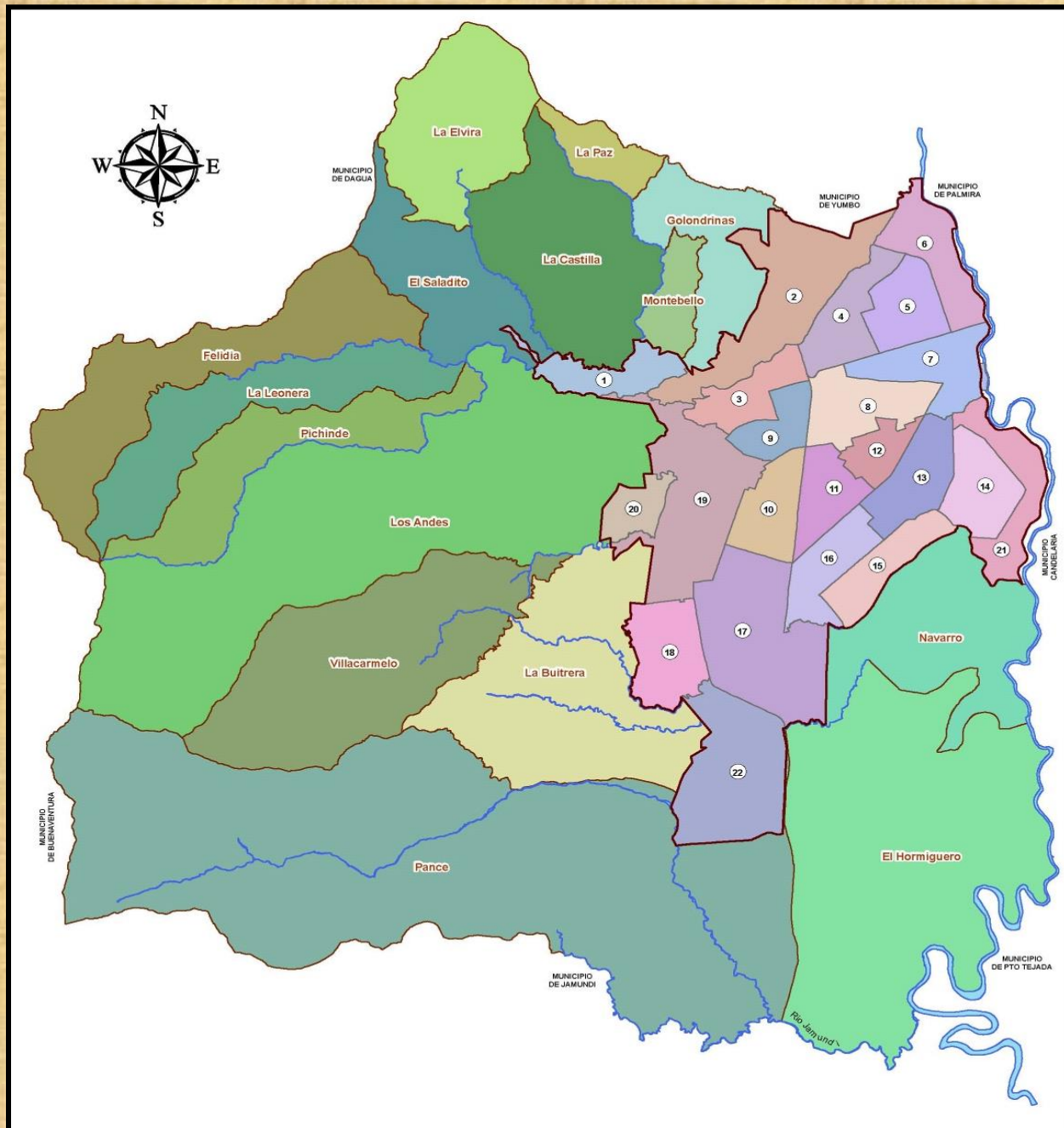
Populations: 2.907.328

Demonym: Caleño – a

Mayor: Mauricio Armitage

Administrative divition: 15 “corregimientos”, 22 comunnes
and 249 neighborhoods






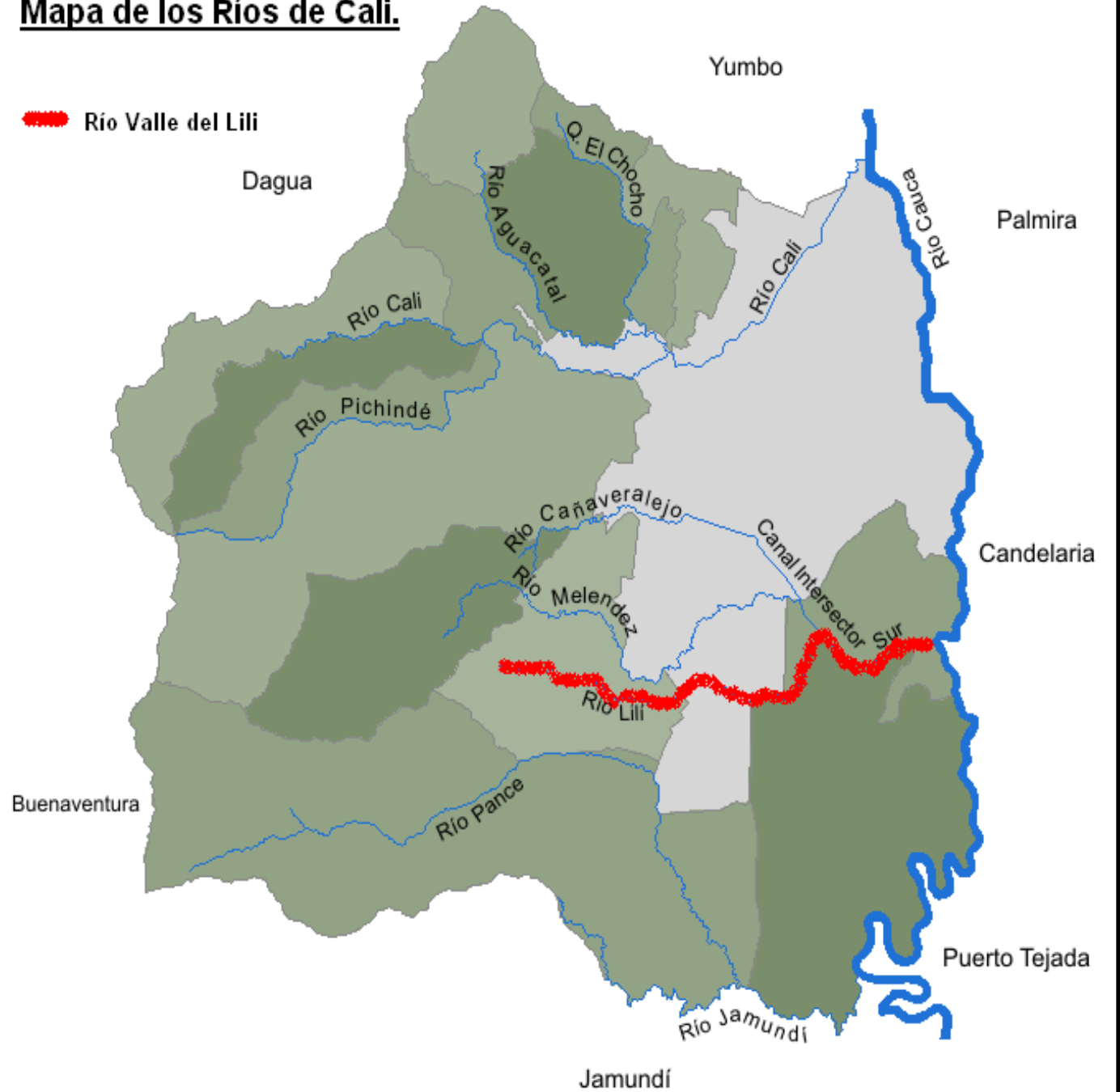
Administrative divition of Santiago de Cali

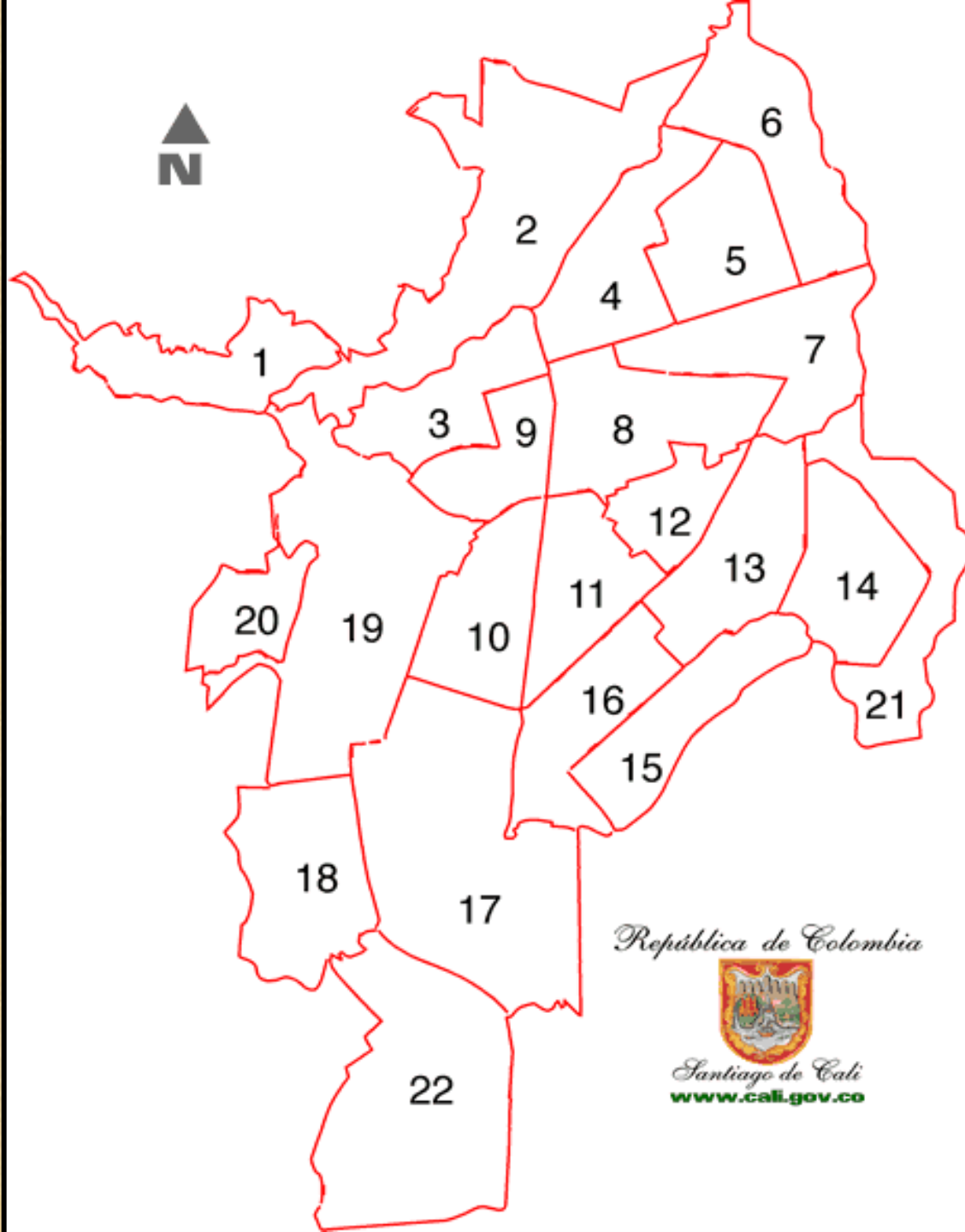


**Cali, the city
of the seven
rivers**

Mapa de los Ríos de Cali.

 Río Valle del Lili






**The 22
communes of
our city**



**Symbols
representative
of our city**

#6 CORREGIMIENTOS





La Elvira



El Hormiguero



Pance



Navarro



La Castilla



Felidia



Golondrinas

Pichinde





Villacarmelo



El Saladito



La Leonera

Montebello





Los Andes



La Buitrera



La Paz

*Panoramic view of the urban area from the
"Farallones de Cali"*



Thank
you

